



Poupehan - Les Echelles

View on mobile



Length: 4.83 km

Ascent: 191 m

difficulty level: 6/10

Rue de la Grotte, Bouillon, Wallonia, Belgium

Promenade des Echelles, Bouillon, Wallonia, Belgium

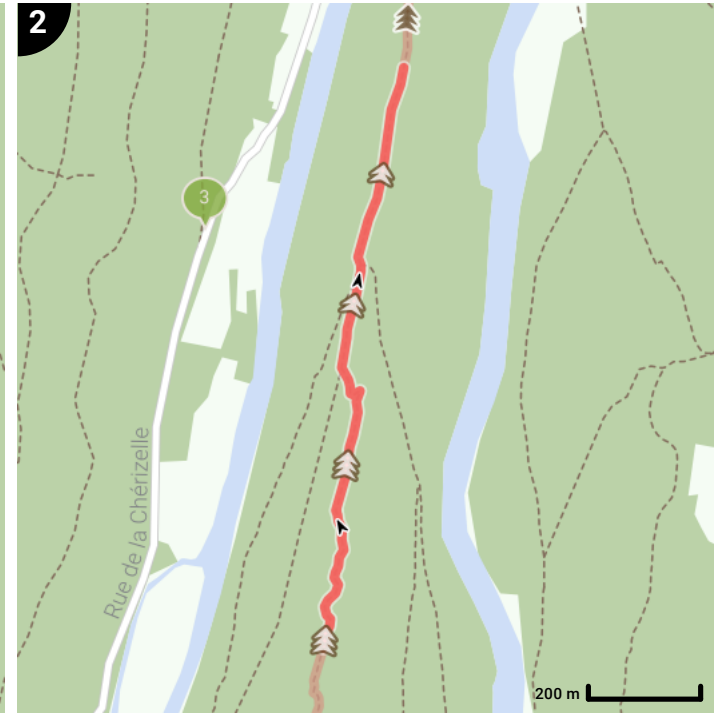
Legend

Route








Place of interest

Grade of ascent

Grade of descent



Total	Type	Map number	Information	Timetable 5 km/h	Next
0.0 km		1	Poupehan		
0.0 km		1	Fallen Madonna at Poupehan		
0.0 km		1	Rue de la Grotte	0 min	804 m
0.8 km		1		9 min	72 m
0.88 km		1		10 min	412 m
1.29 km		1		15 min	6 m
1.3 km		1	Make a slight left on walking-hike nr 34,62 (Bouillon)	15 min	388 m
1.68 km		2	Make a slight left on walking-hike nr 34,62 (Bouillon)	20 min	311 m
2.0 km		2		23 min	17 m
2.01 km		2		24 min	306 m
2.31 km		2	afslag		
2.32 km		2		27 min	765 m
3.09 km		3		37 min	183 m
3.27 km		3		39 min	153 m
3.42 km		3		41 min	271 m
3.69 km		3		44 min	340 m
4.03 km		3		48 min	10 m
4.04 km		3		48 min	137 m
4.18 km		3		50 min	116 m
4.3 km		3		51 min	108 m
4.41 km		3		52 min	61 m

4.47 km		3		53 min	116 m
4.5 km		3	Rots met uitzicht		
4.58 km		3		55 min	53 m
4.64 km		3		55 min	103 m
4.71 km		3	Commemorative Mathieu Lallemand		
4.74 km		3		56 min	90 m
4.83 km		3		57 min	